



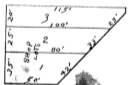

MOWERY AVENUE



KROME AVENUE



CENTER STREET



MAP OF
FREE'S ADDITION
 TO
HOMESTEAD, FLORIDA,
 Being
 N¹/₂ of NE ¹/₄ of NE ¹/₄ of SE ¹/₄
 Sec. 13, Tp. 57 S., R. 38 E.
 Scale 1" = 60'

*Amended Plat
 of above subdivision
 J. U. Free*

Surveyed by
 Roy G. Marsh
 Homestead, Fla. 1911

For any information relative to this map, apply to the Surveyor General, State of Florida, Tallahassee, Fla.